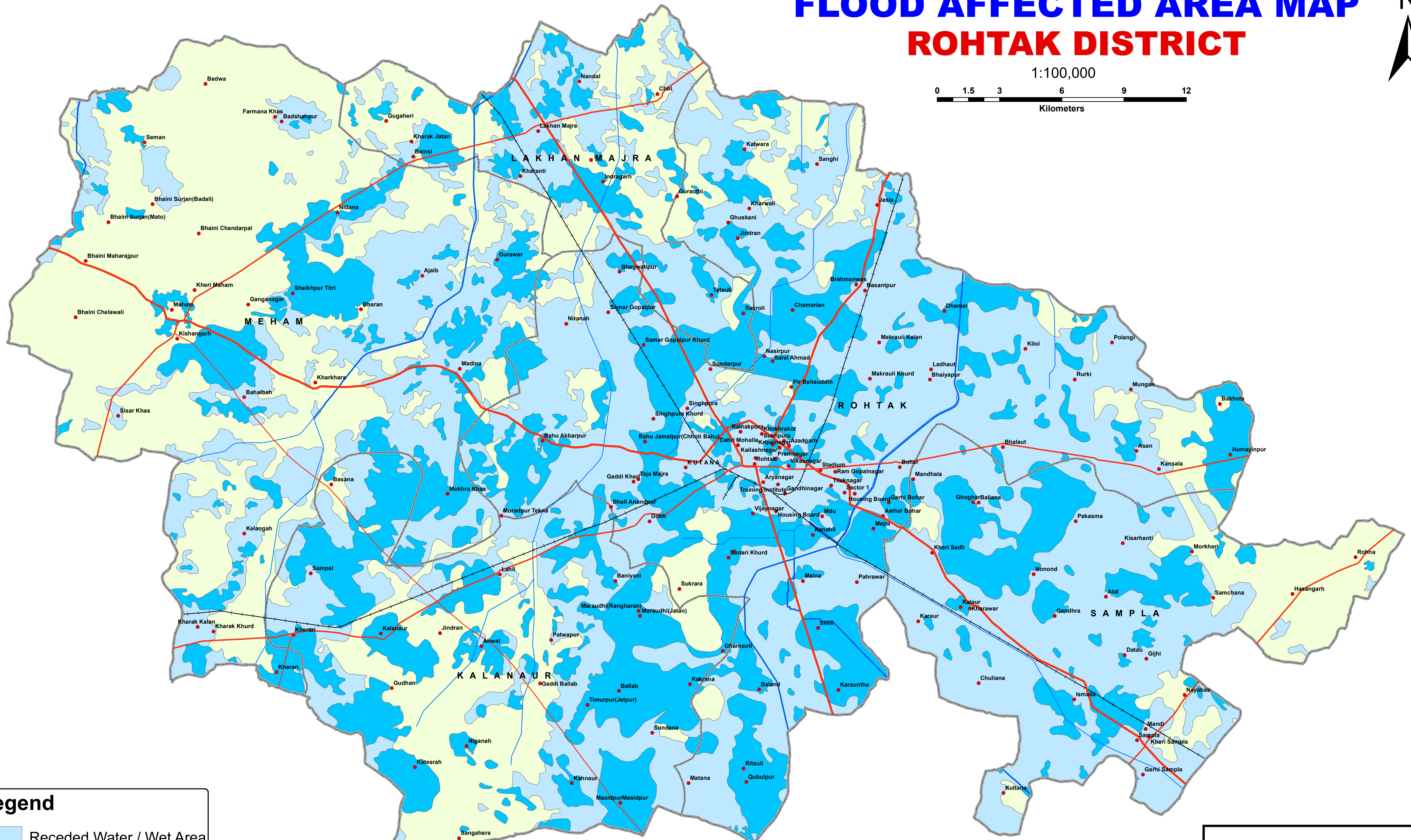
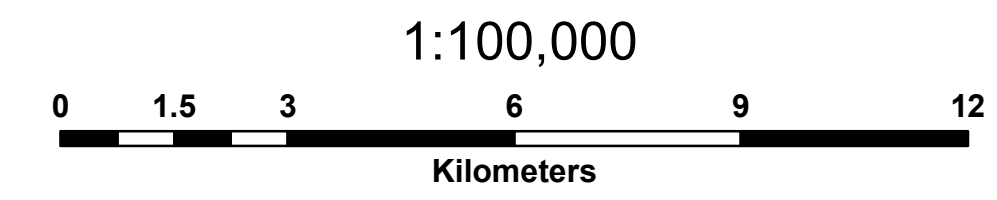




# FLOOD AFFECTED AREA MAP ROHTAK DISTRICT



**Legend**

- Receded Water / Wet Area
- Safe Area / Not Effected
- Standing Water
- Block Boundary
- National Highway
- State Highway
- Major Road
- Railway Line
- Main Canal
- Canal
- Village Name



Prepared By:  
**HARYANA SPACE APPLICATIONS CENTRE (HARSAC)**  
 CCS HAU Campus, Hisar-125004, Haryana

