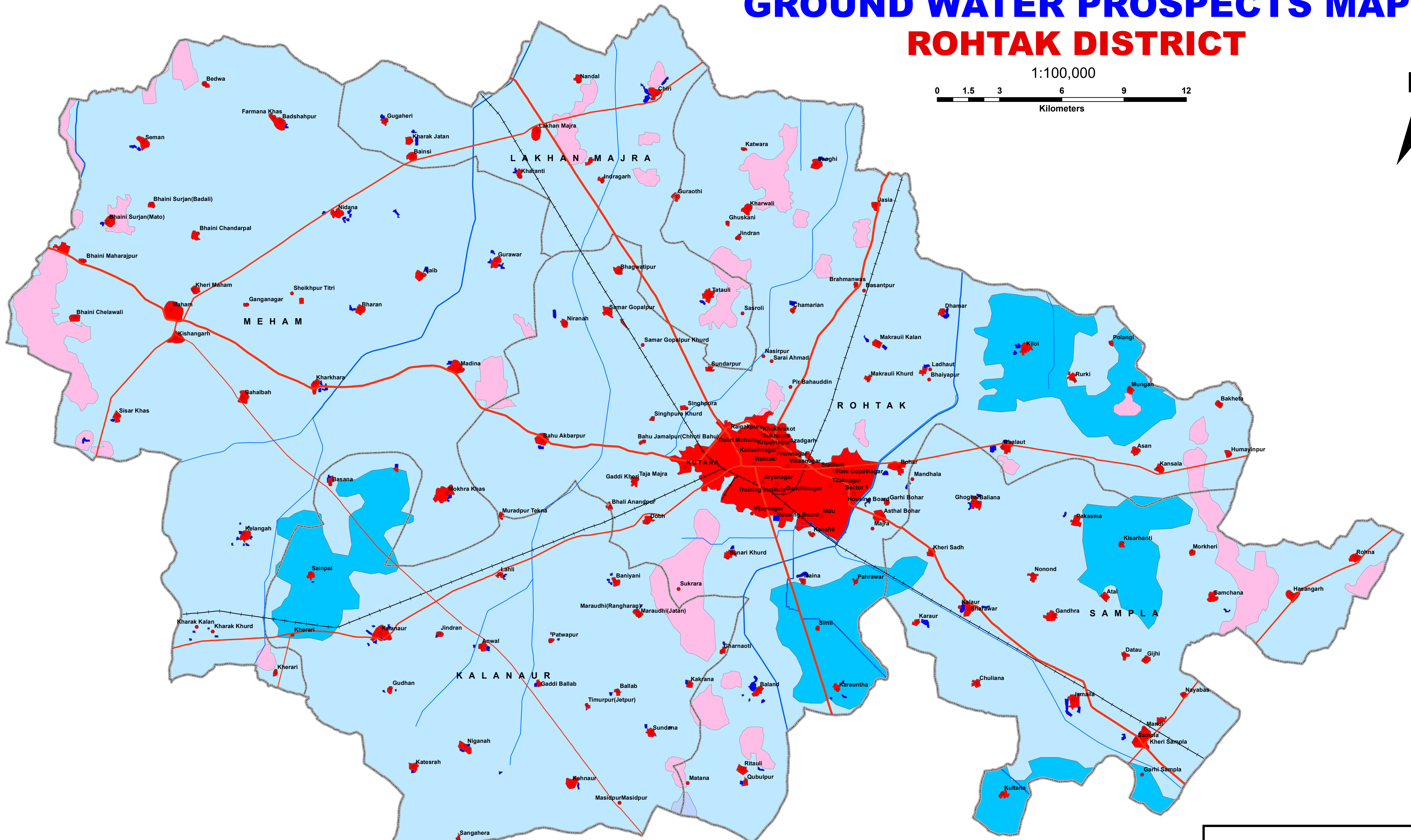

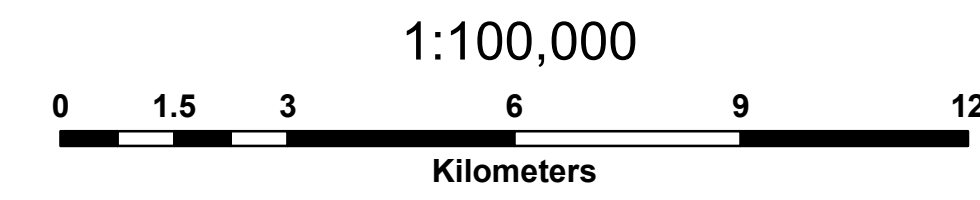


GROUND WATER PROSPECTS MAP ROHTAK DISTRICT



Legend

- Good
- Good but Saline
- Good to moderate
- Habitation Mask(**)
- Moderate to Poor
- water body mask

Legend

- National Highway
- State Highway
- Major Road
- Railway Line
- Main Canal
- Canal
- Village Name
- Block Boundary



Prepared By:
HARYANA SPACE APPLICATIONS CENTRE (HARSAC)
 CCS HAU Campus, Hisar-125004, Haryana

